



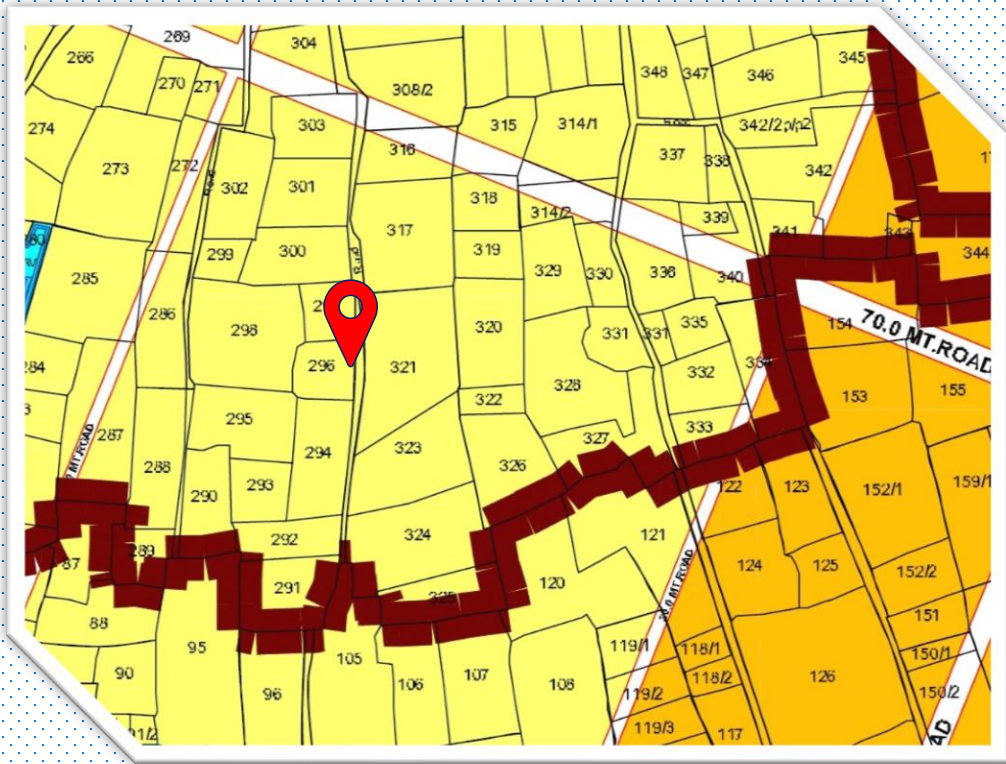
RESIDENTIAL LAND PROPOSAL

SURVEY NO 130

OLD SURVEY NO 296

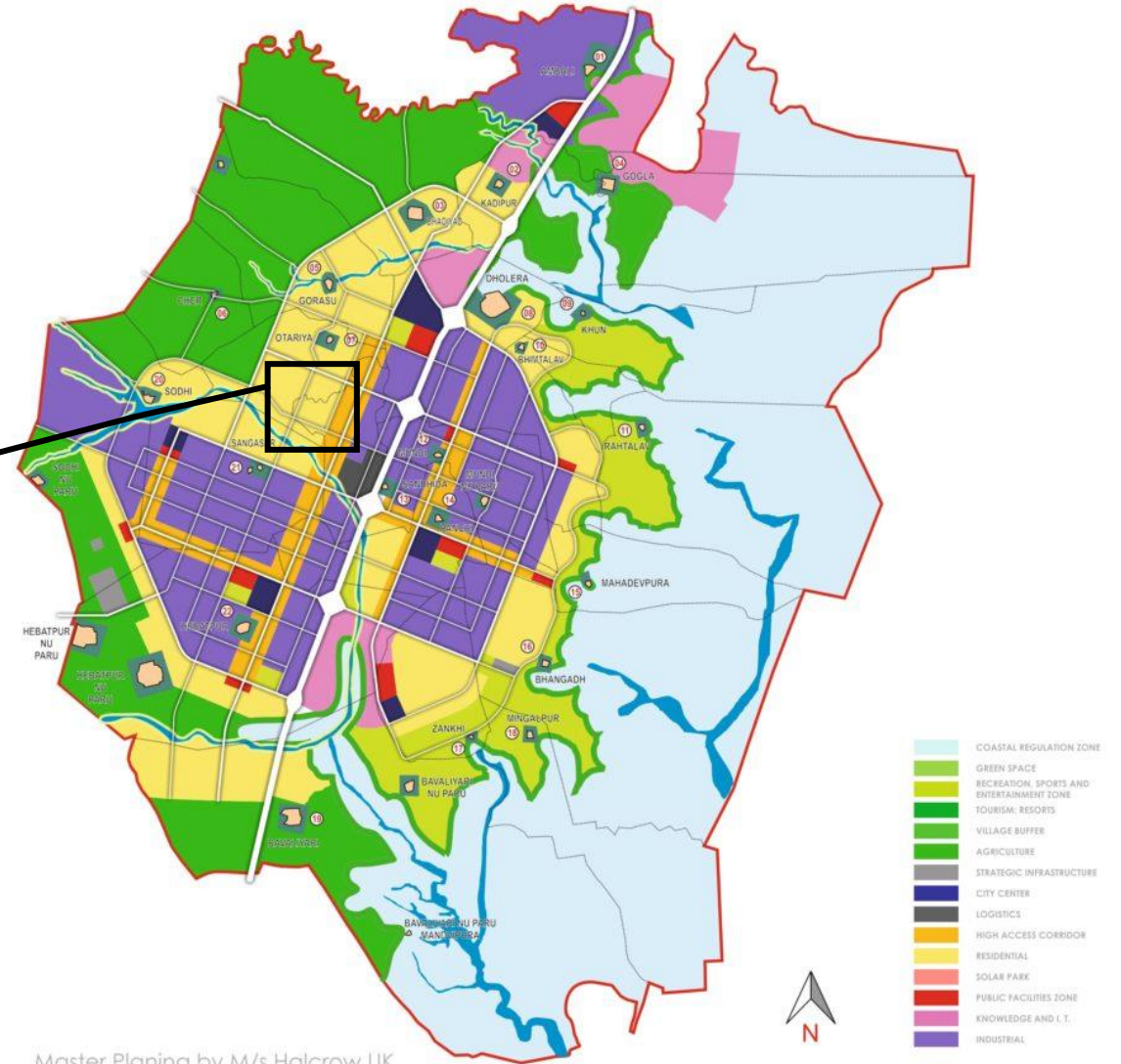
VILLAGE - OTARIYA

PROPERTY LOCATION AND ZONE



RESIDENTIAL ZONE

DHOLERA SIR FINAL PROPOSED LAND USE PLAN



Master Planning by M/s Halcrow, UK

KEY FEATURES

MOJE – OTARIYA

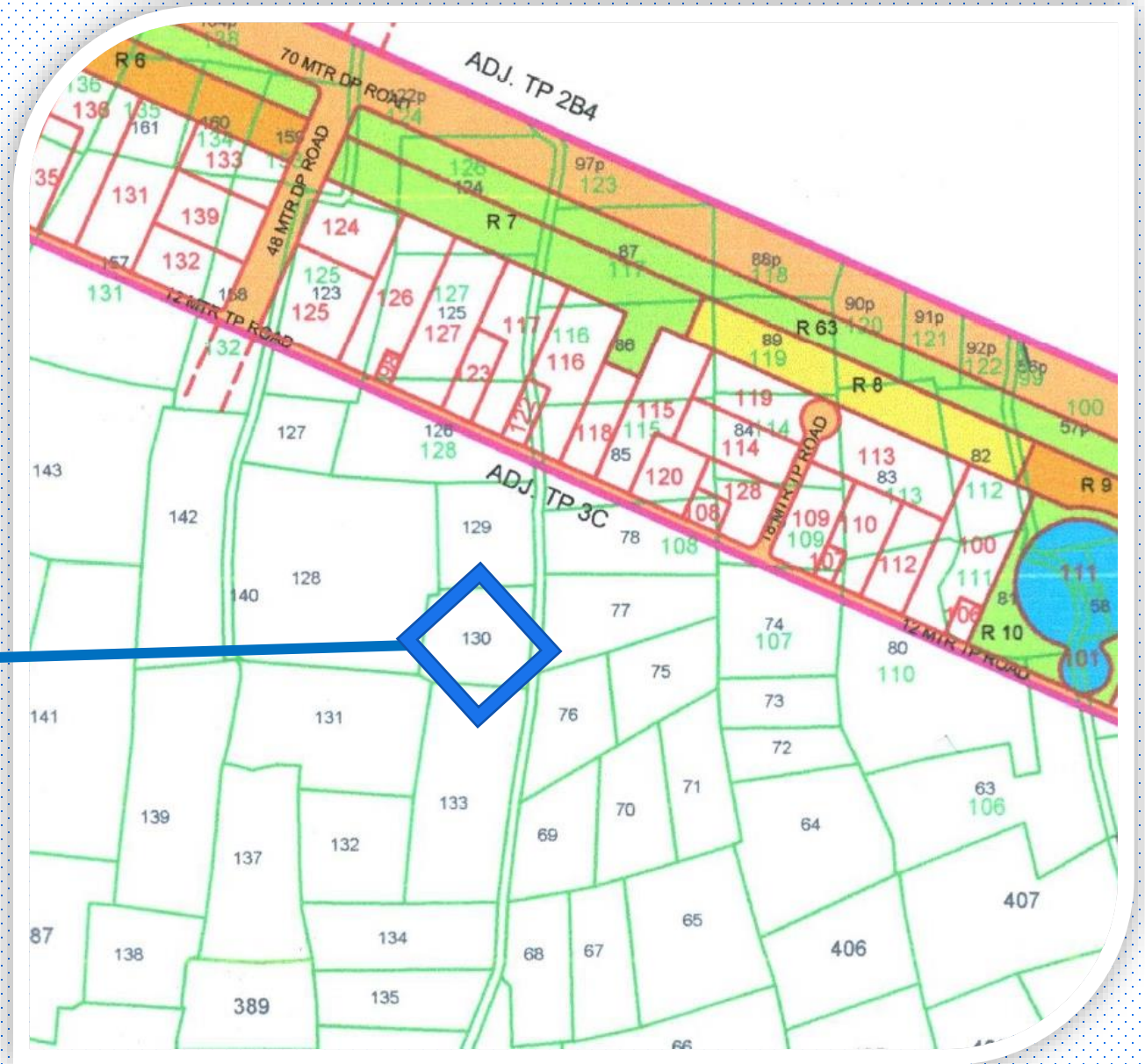
TP – 3C1

FP NO –

FP AREA – 9,674 SQ.YARD

ZONE – RESIDENTIAL

TYPE – N.A



SPECIAL FEATURES



RAILWAY LINE
IS PLANNED
THROUGH TP 3C
AND THE
FINALISATION
PROCESS OF 3C
HAS ALREADY
STARTED



AS THE LAND IS
SITUATED IN
3C1, IT'LL BE
READY TO USE
FASTER AND
SOONER.



LOCATED CLOSE
TO 70 MTR MAIN
ROAD.



SITUATED ON
CURRENT
VILLAGE ROAD
TOO.

THANK YOU!



(M) 93749-99000

SEKSARIAGROUPINDIA@GMAIL.COM