



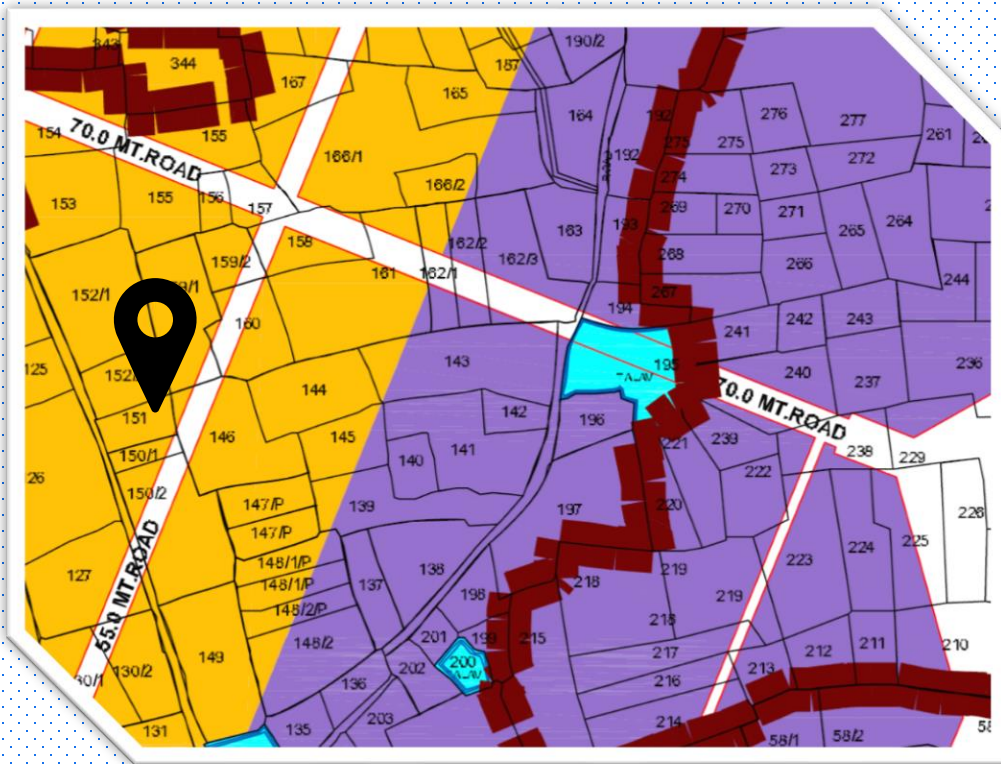
HIGH ACCESS LAND PROPOSAL

SURVEY NO 422

OLD SURVEY NO 151

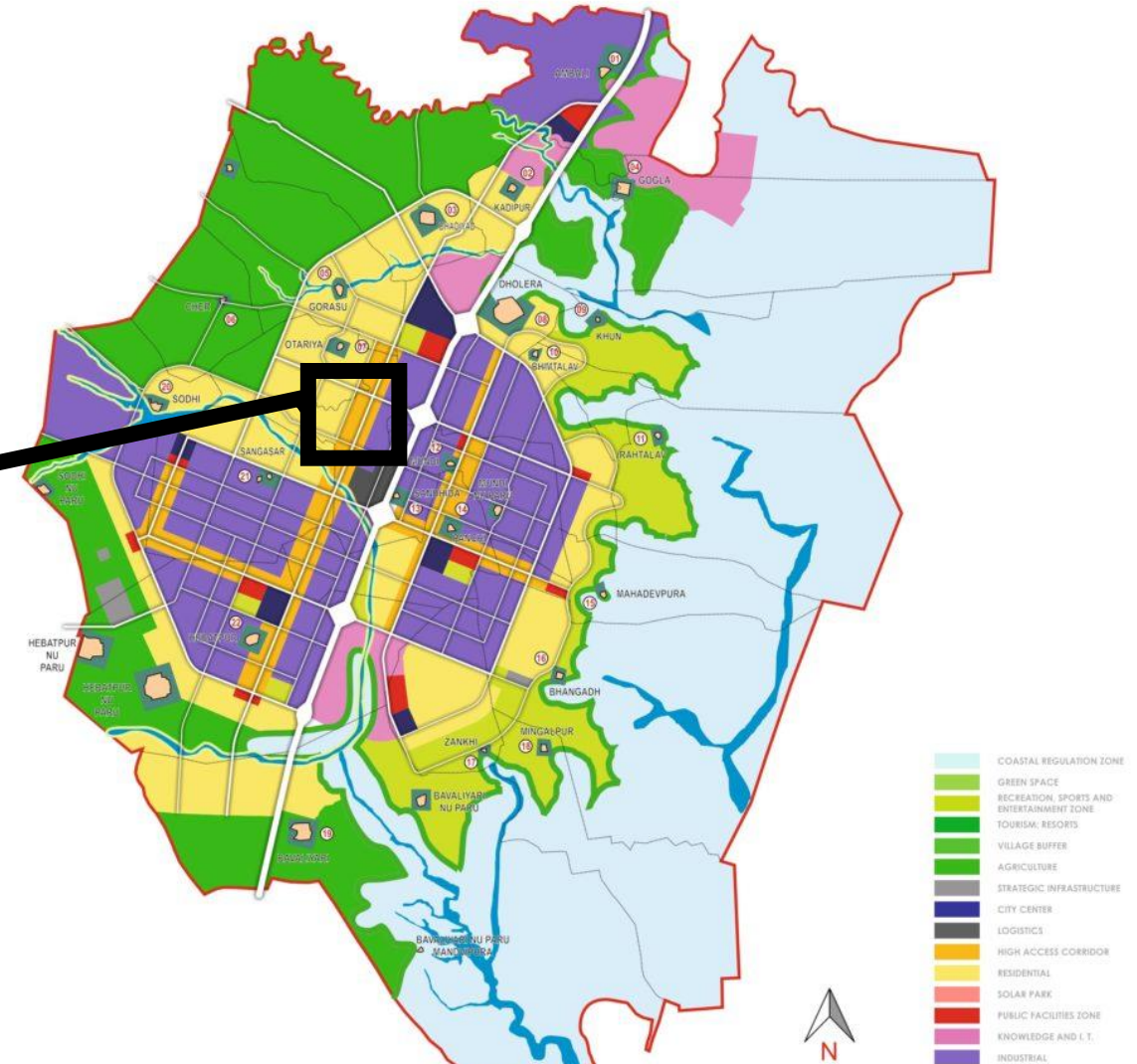
VILLAGE - SANDHIDA

PROPERTY LOCATION AND ZONE



HIGH ACCESS ZONE

DHOLERA SIR FINAL PROPOSED LAND USE PLAN



Master Planning by M/s Halcrow, UK

■

.....

MOJE – SANDHIDA

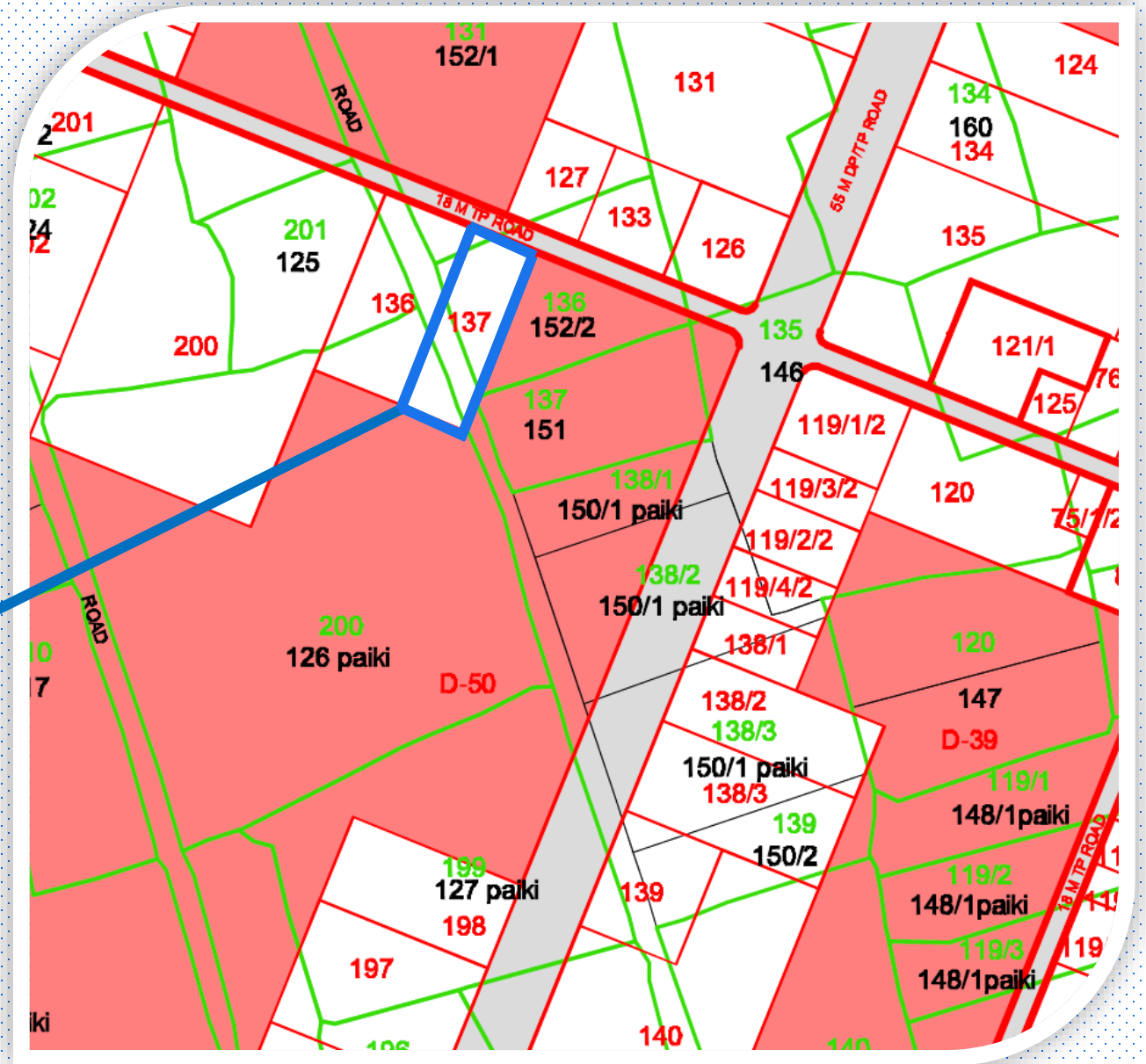
TP – 3C

FP NO – 276

FP AREA – 9,722 SQ.YARD

ZONE – HIGH ACCESS

TYPE – N.A



SPECIAL FEATURES



NEAR TO
250 MT
EXPRESSWAY.



EASY
ACCESSABLE
AS IT IS
SITUATED ON
CURRENT
VILLAGE
ROAD.



ALL TITLE
CLEAR N.A
LAND.



NEAR TO
PROPOSED
METRO LINE.

THANK YOU!



(M) 93749-99000

SEKSARIAGROUPINDIA@GMAIL.COM